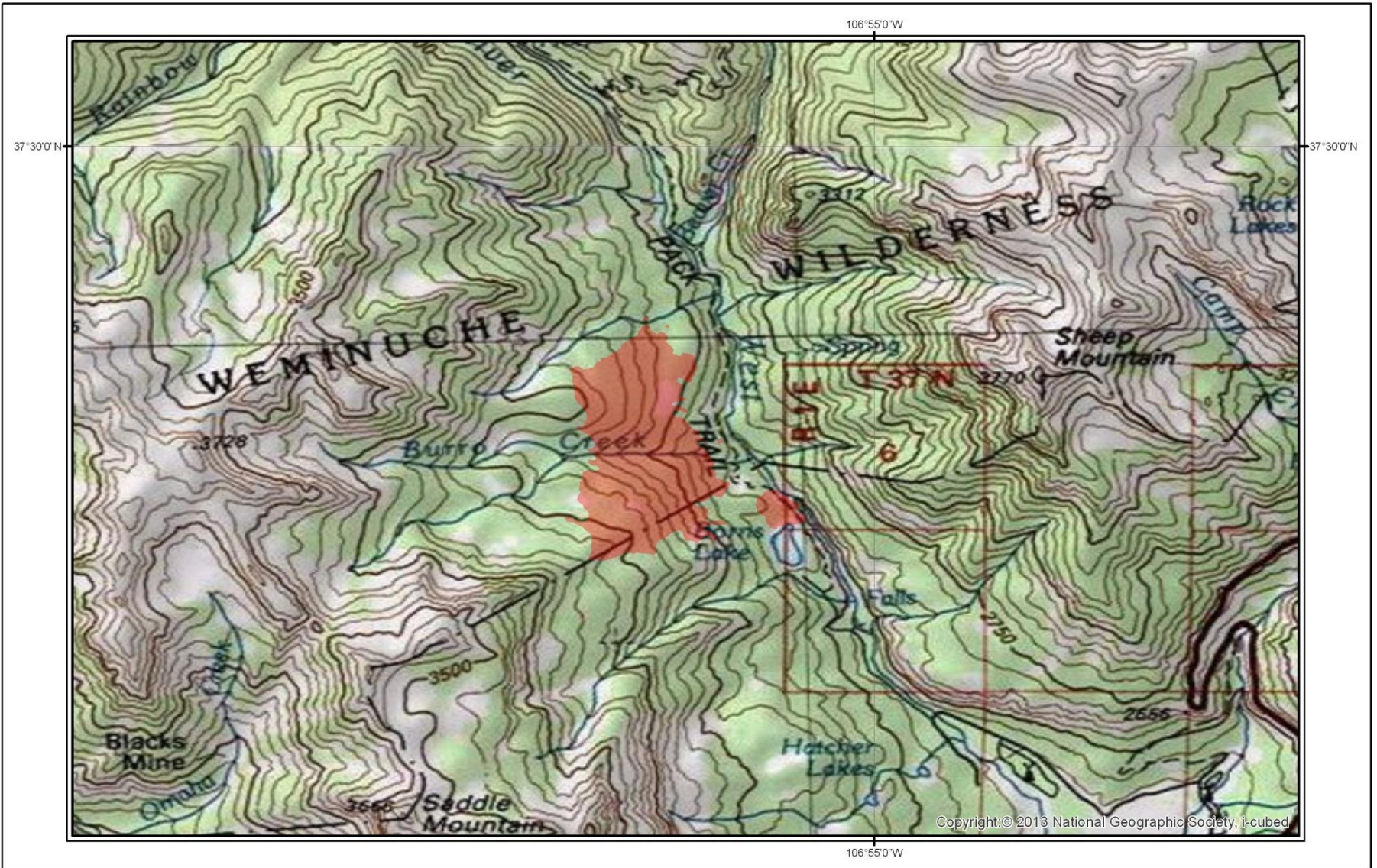


West Fork Fire Extent (Evening of 6/15/2013)



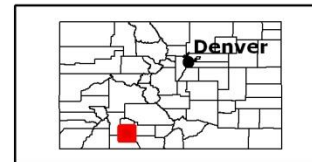
Legend

 West Fork Fire Boundary

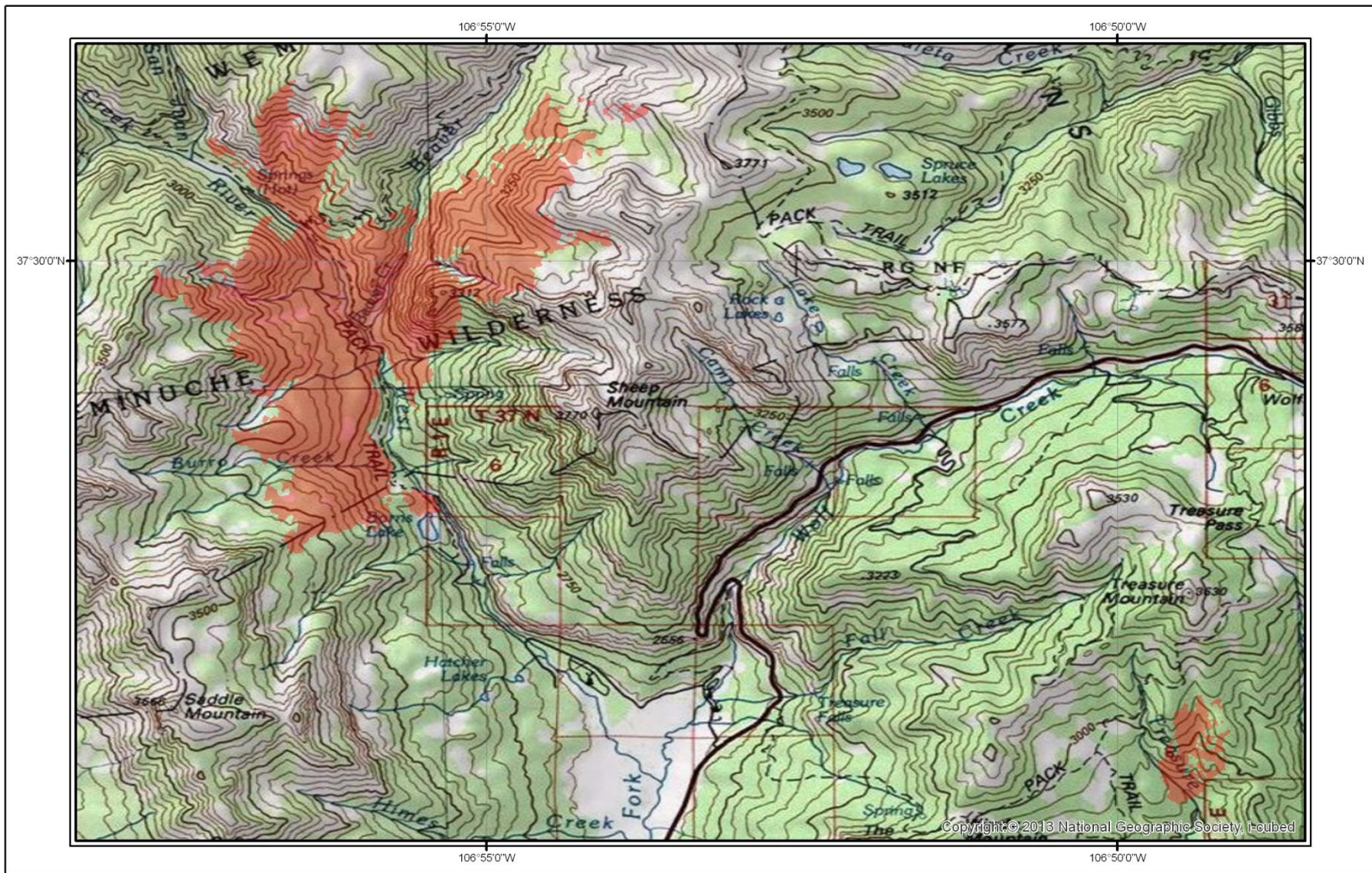
Fire Size is 471 Acres



Map created by ERIA Consultants, LLC
<http://www.eriaconsultants.com>
mtuffly@eriaconsultants.com
date:6/15/2013
Fire Perimeter data area from
USGS GEOMAC (<http://www.geomac.gov>)
Fire Perimeter are current from the evening
of 6/15/2013.



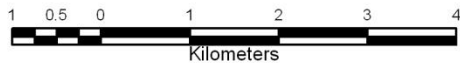
West Fork Complex Fire Extent (Evening of 6/18/2013)



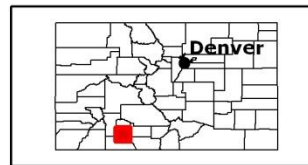
Legend

West Fork Fire Complex

Fire Size is 3,432 Acres

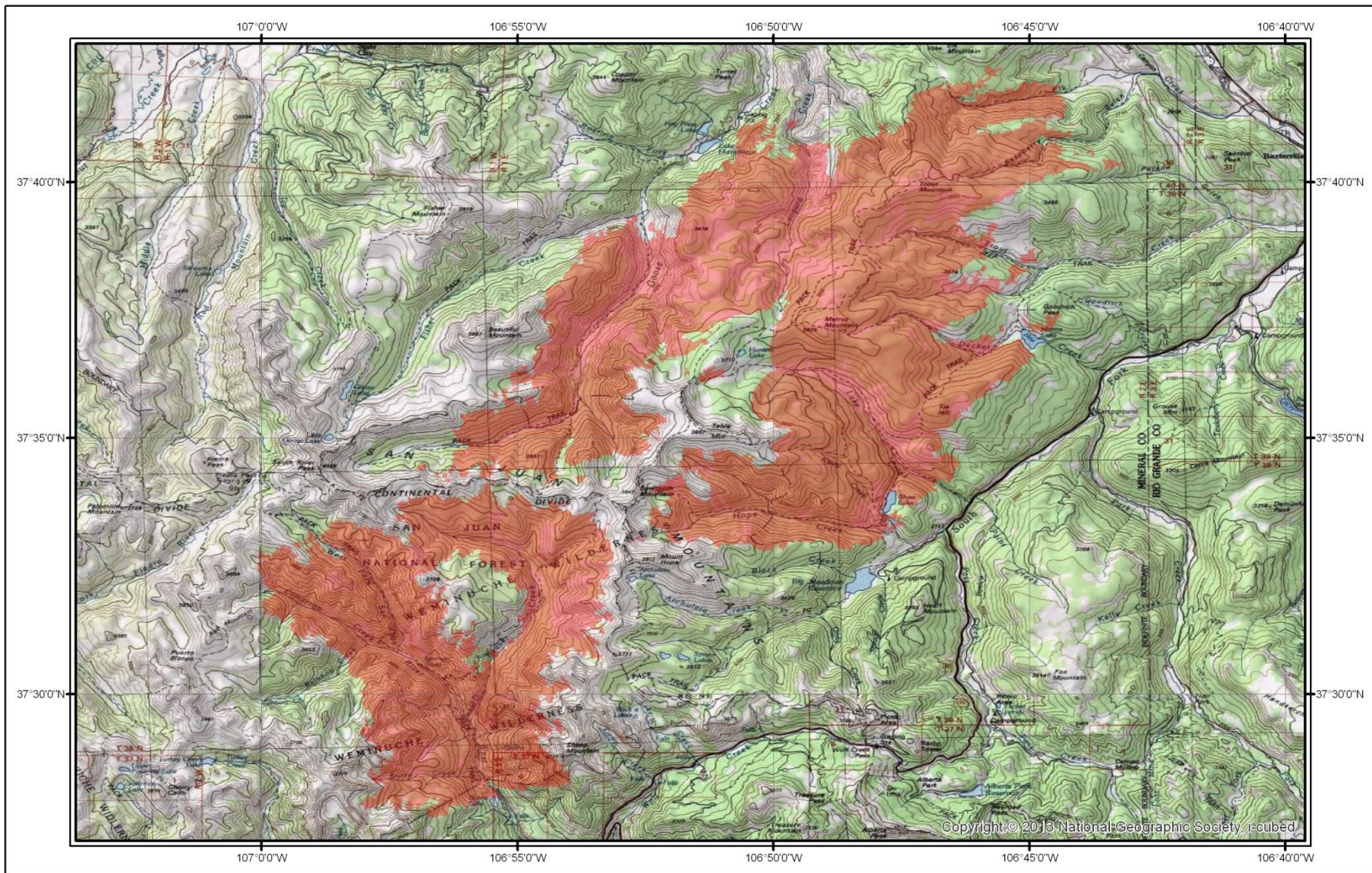


Map created by ERIA Consultants, LLC
<http://www.eriaconsultants.com>
 mtuffly@eriaconsultants.com
 date:6/20/2013
 Fire Perimeter data area from
 USGS GEOMAC (<http://www.geomac.gov>)
 Fire Perimeter are current from the evening
 of 6/20/2013.



Copyright © 2013 National Geographic Society. i-cubed

West Fork Complex Fire Extent (Evening of 6/24/2013)

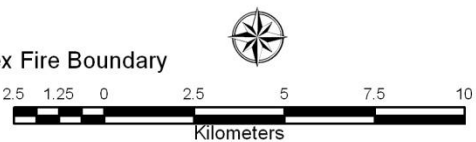


Copyright © 2013 National Geographic Society, i-cubed

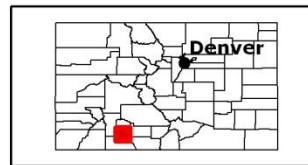
Legend

 West Fork Complex Fire Boundary

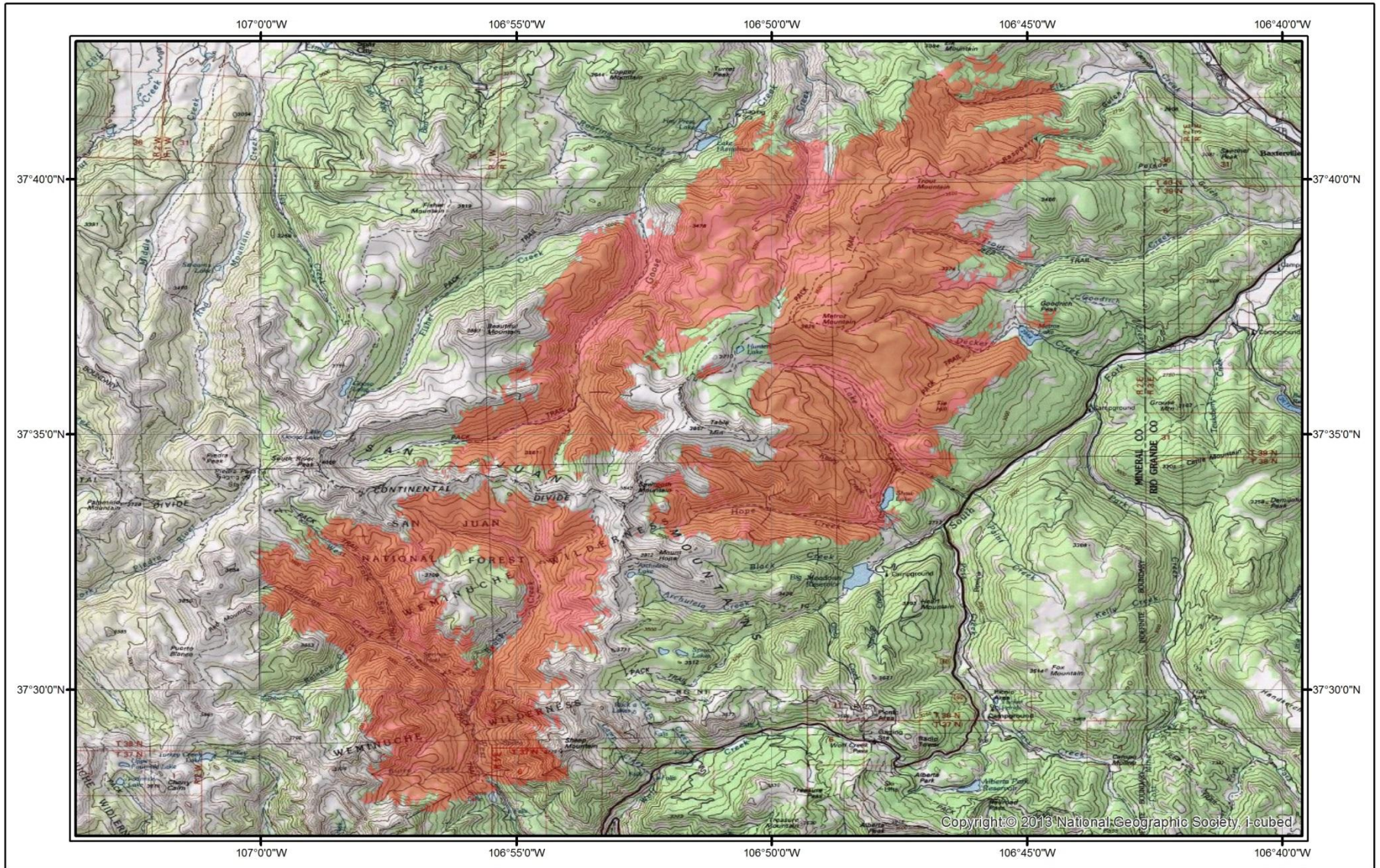
Fire Size is 54,222 Acres



Map created by ERIA Consultants, LLC
<http://www.eriaconsultants.com>
mtuffly@eriaconsultants.com
 date:6/26/2013
 Fire Perimeter data area from
 USGS GEOMAC (<http://www.geomac.gov>)
 Fire Perimeter are current from the evening
 of 6/26/2013.



West Fork Complex Fire Extent (Evening of 6/25/2013)

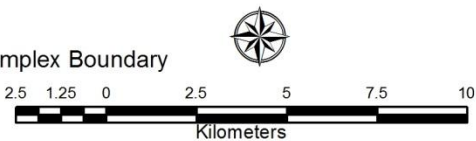


Copyright © 2013 National Geographic Society, i-cubed

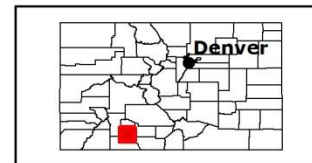
Legend

 West Fork Fire Complex Boundary

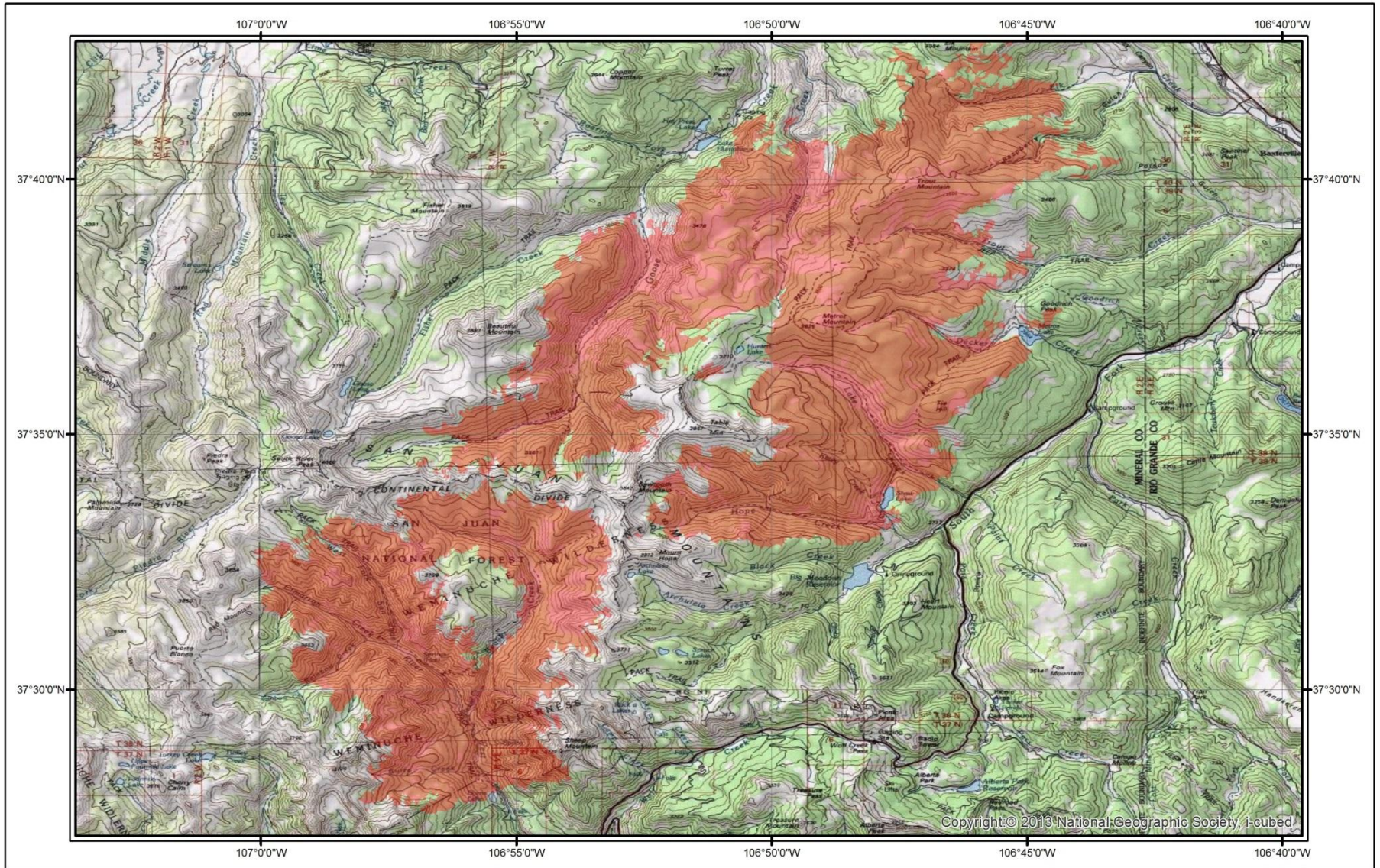
Fire Size is 54,715 Acres



Map created by ERIA Consultants, LLC
<http://www.eriaconsultants.com>
mtuffly@eriaconsultants.com
 date: 6/27/2013
 Fire Perimeter data area from
 USGS GEOMAC (<http://www.geomac.gov>)
 Fire Perimeter are current from the evening
 of 6/27/2013.



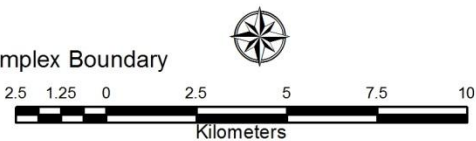
West Fork Complex Fire Extent (Evening of 6/28/2013)



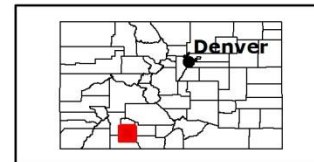
Legend

 West Fork Fire Complex Boundary

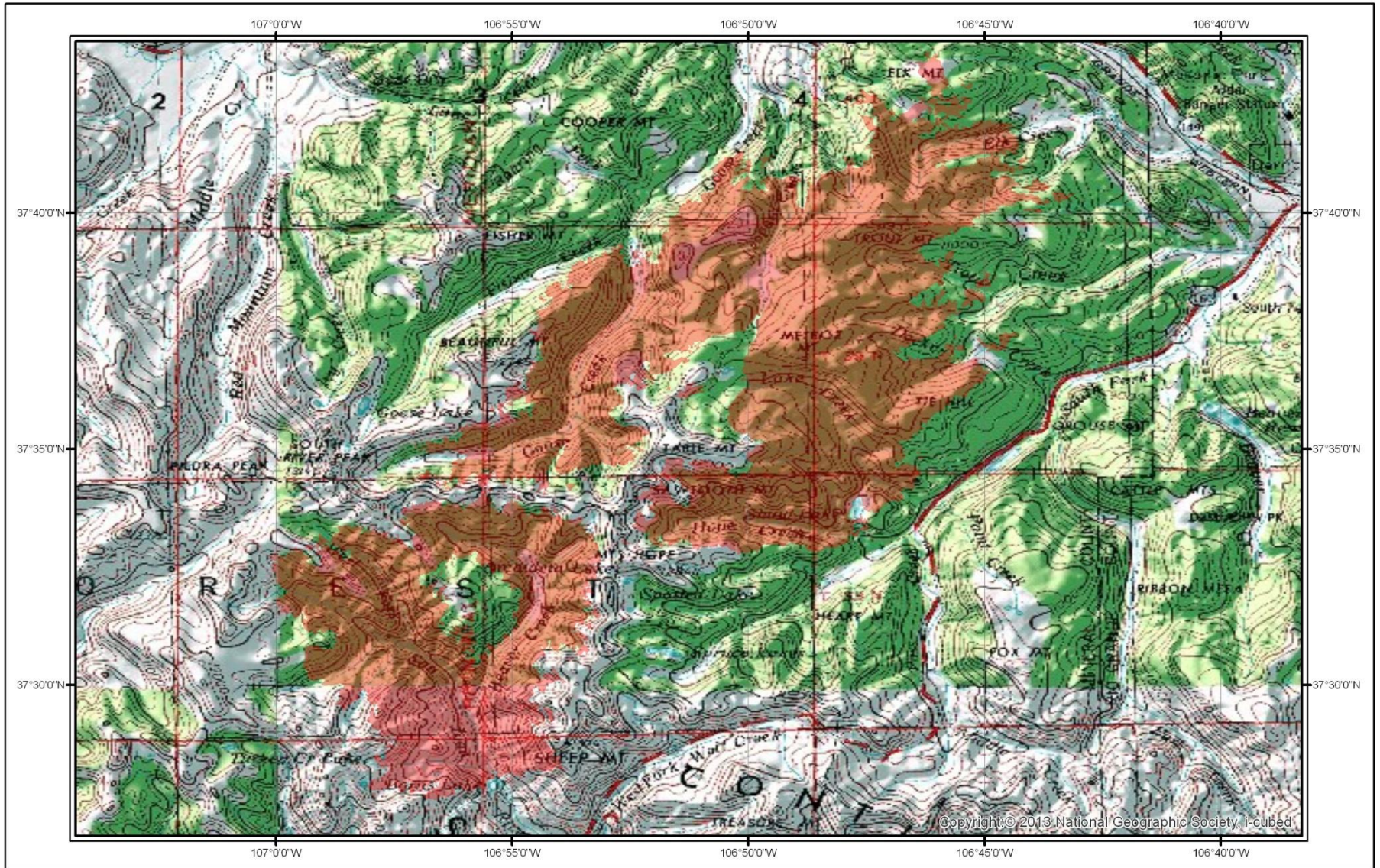
Fire Size is 56,373 Acres



Map created by ERIA Consultants, LLC
<http://www.eriaconsultants.com>
mtuffly@eriaconsultants.com
 date: 6/29/2013
 Fire Perimeter data area from
 USGS GEOMAC (<http://www.geomac.gov>)
 Fire Perimeter are current from the evening
 of 6/29/2013.



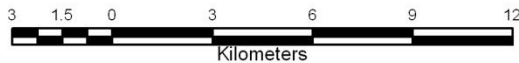
West Fork Complex Fire Extent (Evening of 7/2/2013)



Legend

West Fork Fire Complex Boundary

Fire Size is 56,557 Acres



Map created by ERIA Consultants, LLC
<http://www.eriaconsultants.com>
 mtuffly@eriaconsultants.com
 date: 7/4/2013
 Fire Perimeter data area from
 USGS GEOMAC (<http://www.geomac.gov>)
 Fire Perimeter are current from the evening
 of 7/4/2013.

