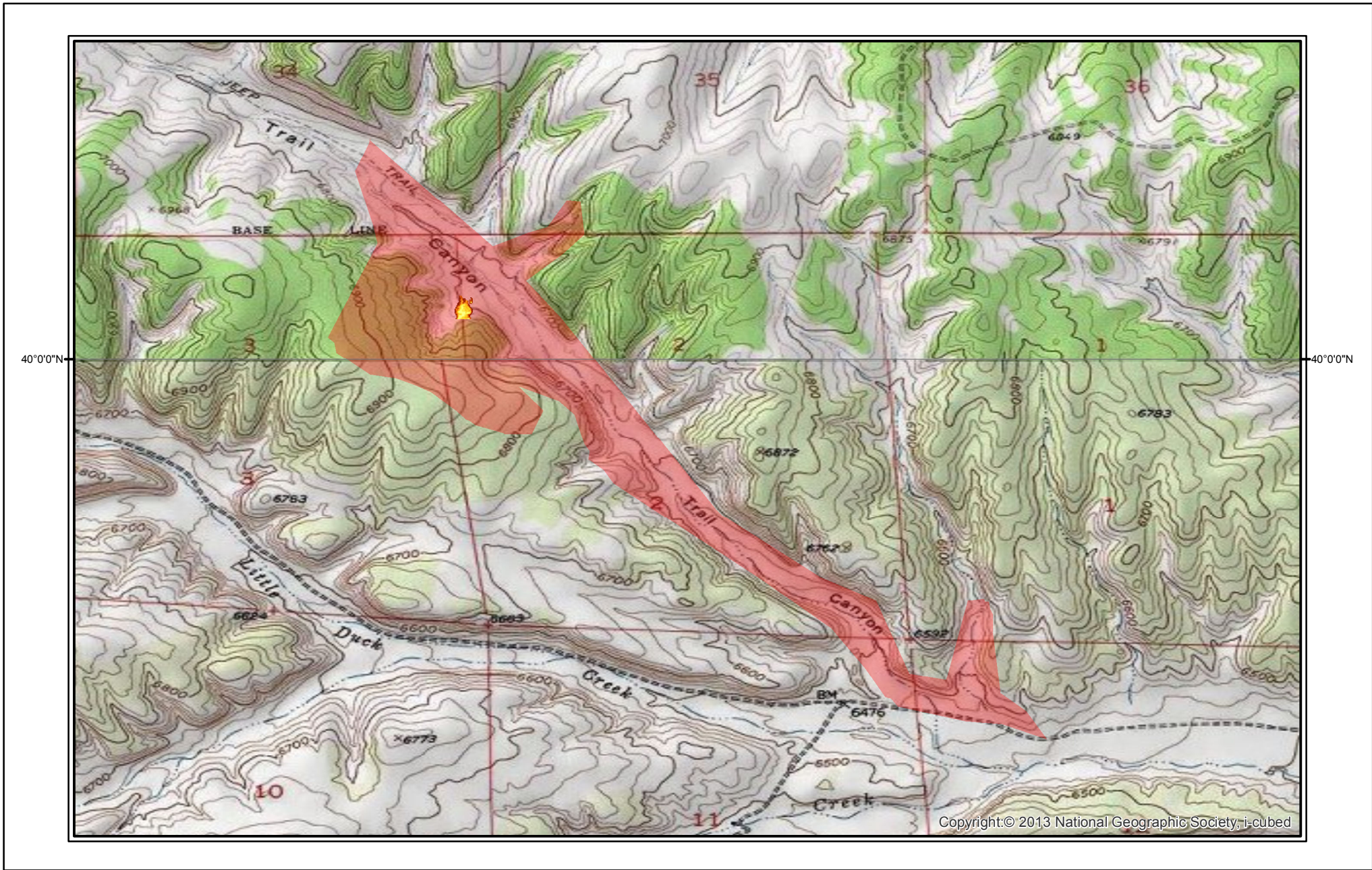

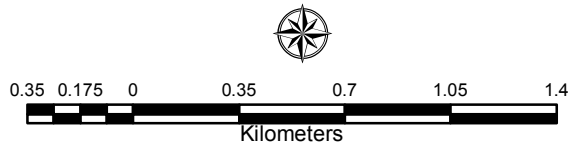


# Carls Hole Fire Extent (8/14/2014)



**Legend**  
 Fire Boundary



Map created by ERIA Consultants, LLC  
 Date: 8/13/2014  
<http://www.eriaconsultants.com>  
 email: [mtuffly@eriaconsultants.com](mailto:mtuffly@eriaconsultants.com)  
 Document Name: carls\_hole\_8\_14\_2014  
 Fire locations are from USGS GEOMAC (<http://www.geomac.gov>)  
 Fire size is reported as 319 acres.

