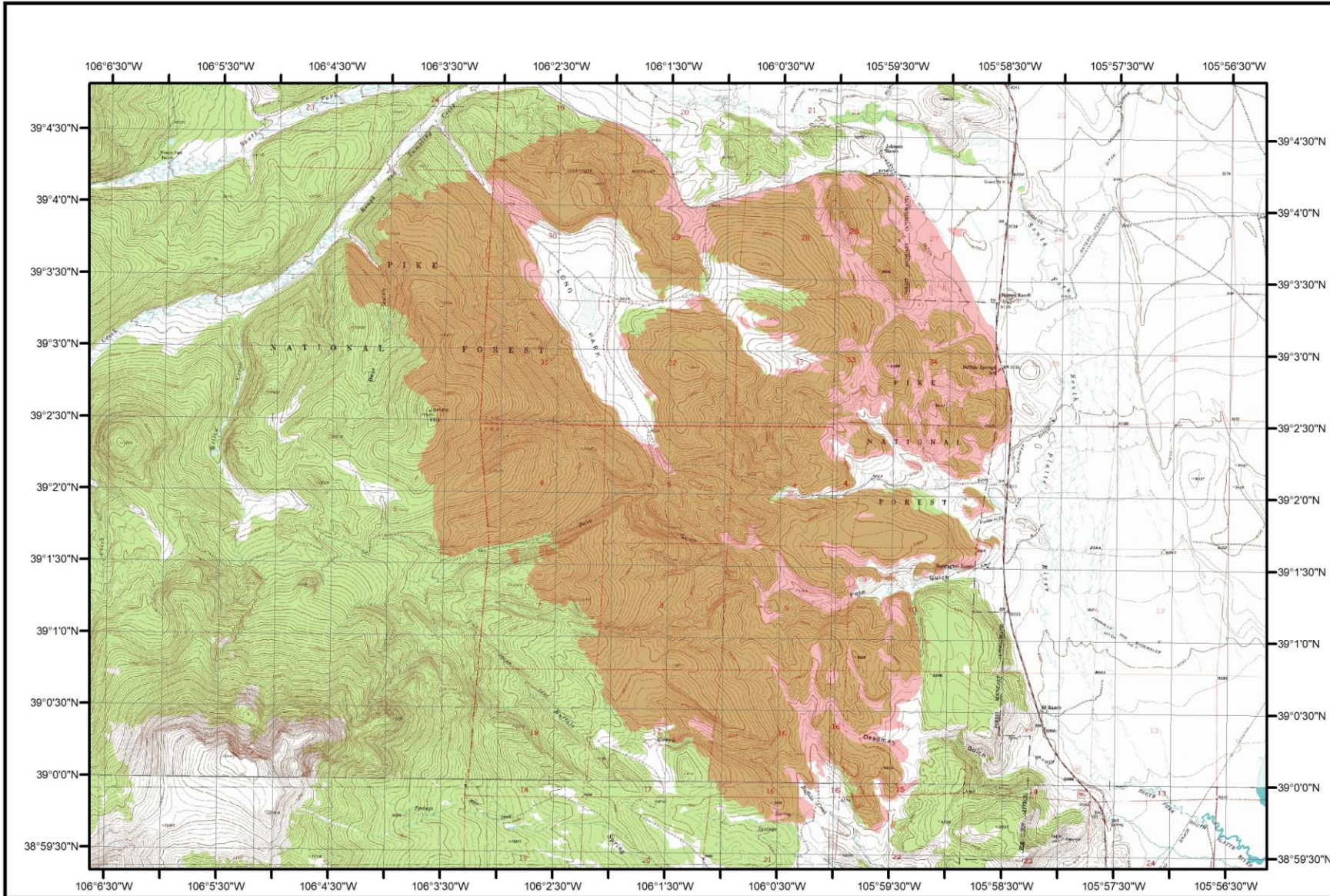



The Weston Pass Fire on 7/5/2018



Legend

 Weston Pass Fire Boundary

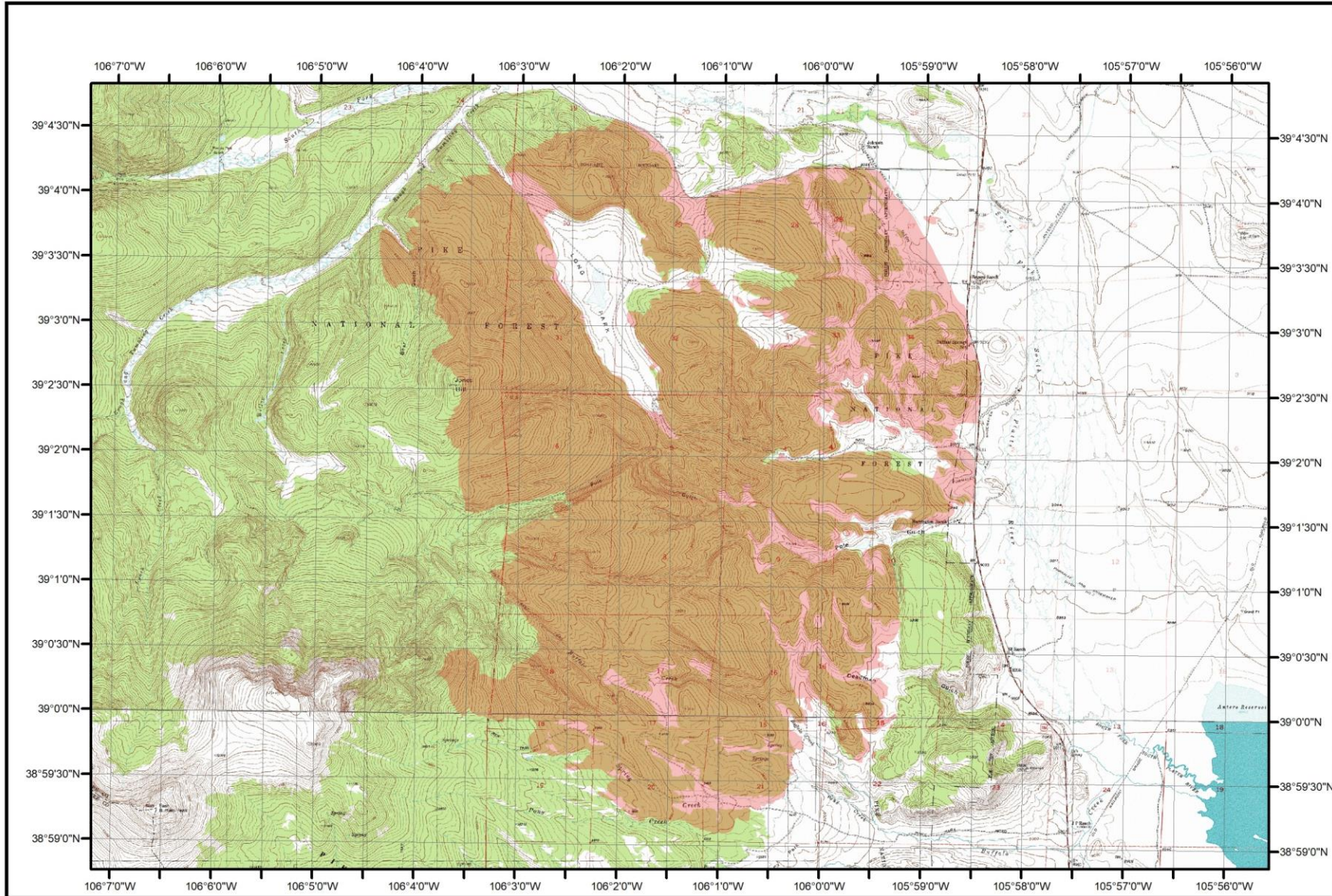
The fire boundary as of 7/5/2018 is 10,723 acres as reported by the USGS (<http://www.geomac.gov>)



Document Name: Weston_Pass_2018_1_DRG
Date: 7/5/2018
Map produced by M. Tuffly, ERIA Consultants, LLC
<http://www.eriaconsultants.com>



The Weston Pass Fire on 7/7/2018



Legend

 Weston Pass Fire Boundary

The fire boundary as of 7/7/2018 is 12,976 acres as reported by the USGS (<http://www.geomac.gov>)



Document Name: Weston_Pass_2018_2_DRG

Date: 7/7/2018

Map produced by M. Tuffly, ERIA Consultants, LLC
<http://www.eriaconsultants.com>

